

# SCHOOL BOUNDARIES

[Elementary Schools](#)

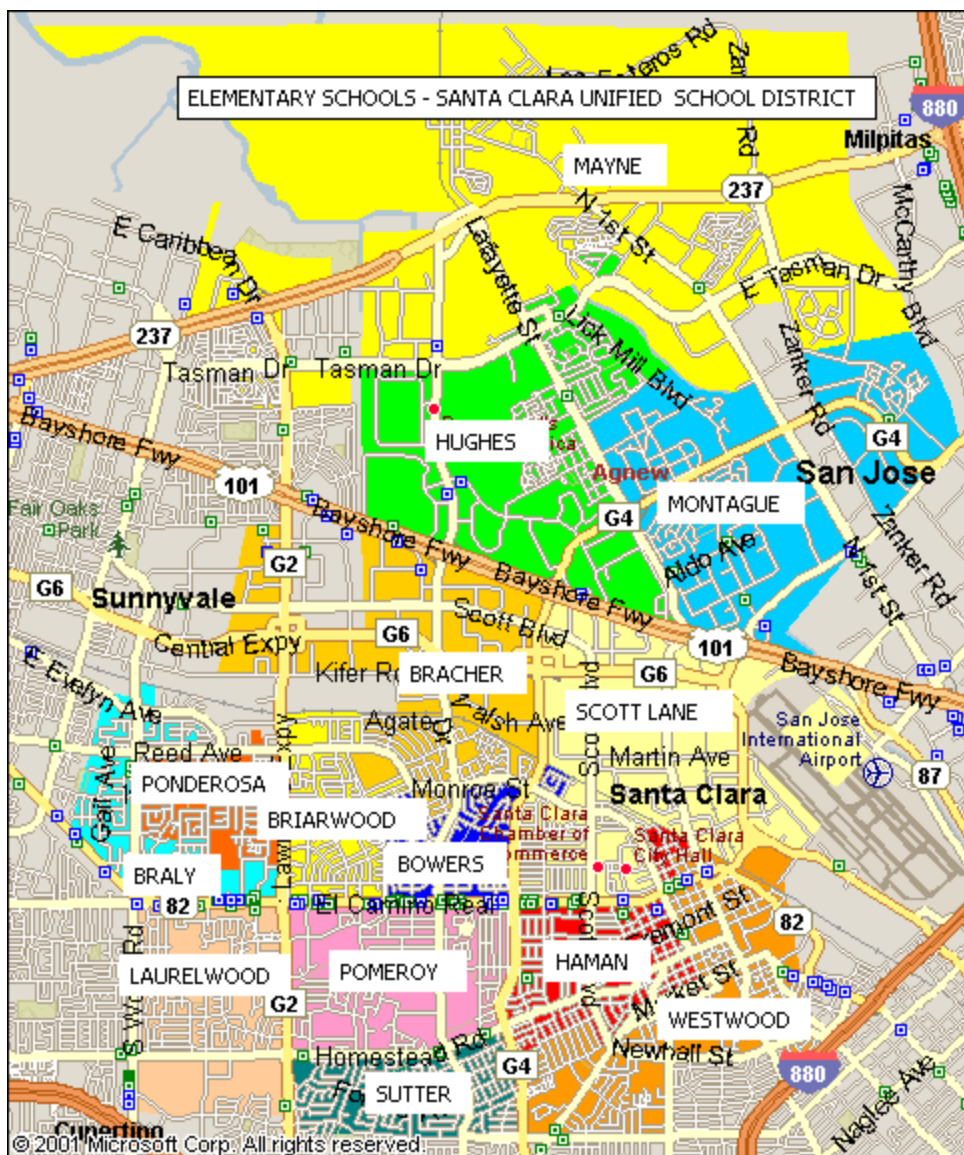
[Middle Schools](#)

[High Schools](#)

This Web Page contains low resolution maps of the school boundaries for the elementary schools, middle school, and high schools in the Santa Clara Unified School District. Clicking on the appropriate link (see above) will take you to the corresponding map. The maps are gif images. Below each general map is a list of individual schools. Click on the individual school to get a larger map or maps showing each individual school's boundaries.

*A thank you to Parent Volunteer, Richard Downing, for creating all the map images.*

## Elementary Schools



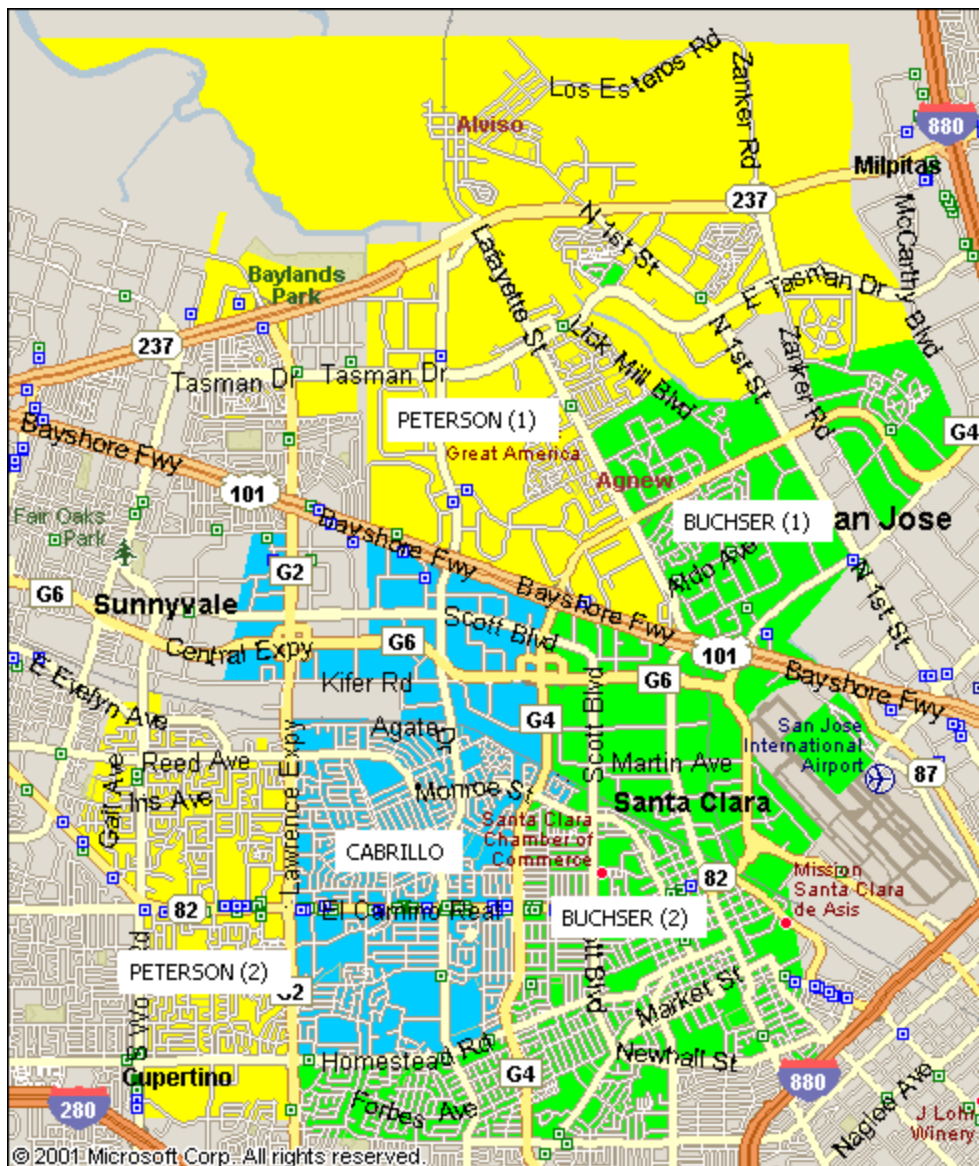
### Individual Elementary Maps

<a href="#">Bowers</a>	<a href="#">Bracher</a>	<a href="#">Braly</a>
<a href="#">Briarwood</a>	<a href="#">Haman</a>	<a href="#">Hughes</a>
<a href="#">Laurelwood</a>	<a href="#">Mayne</a>	<a href="#">Millikin</a>
<a href="#">Montague</a>	<a href="#">Pomeroy</a>	<a href="#">Ponderosa</a>

<a href="#">Scott Lane</a>	<a href="#">Sutter</a>	<a href="#">Washington Open</a>
<a href="#">Westwood</a>		

[Return to top of the page](#)

## Middle Schools

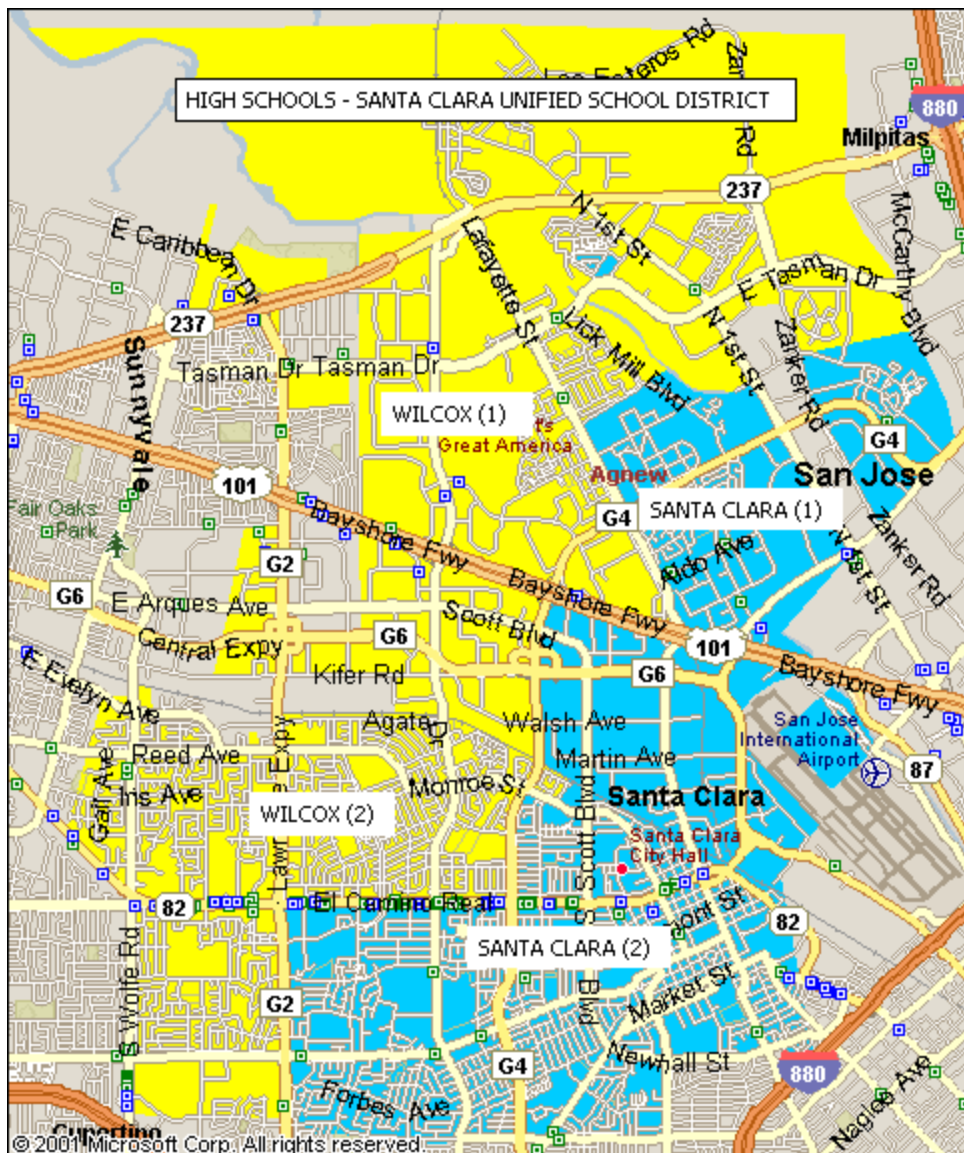


### Individual Middle School Maps

<a href="#">Buchser 1</a>	<a href="#">Buchser 2</a>
<a href="#">Cabrillo</a>	
<a href="#">Peterson 1</a>	<a href="#">Peterson2</a>

[Return to top of the page](#)

## High Schools



---

**Individual High School Maps**

<a href="#">Santa Clara 1</a>	<a href="#">Santa Clara2</a>
<a href="#">Wilcox 1</a>	<a href="#">Wilcox 2</a>

[Return to top of the page.](#)

---